


Region: Northern Interior
 District: Nadina
 TSA: Lakes




Licence: K4R

Cutting Permit: 501

 Cutting Permit Boundary





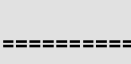





Block ID	Gross Area	Merch Area
501_14	19.5	15.8
501_25	50.1	40.4
501_26	19.0	16.3
501_27	2.7	2.3
501_48	32.1	28.3
501_49	1.7	0.9
501_50	144.9	130.7
501_51	17.3	13.7
501_52	2.6	1.7
501_53	18.9	13.0
501_55	33.3	29.1
501_56	48.9	43.0
501_58	3.1	1.3
501_61	270.0	226.0
501_68	99.9	91.2

Blocks

 Harvested  Not Harvested
 RESULTS Openings (L)

 WTP


Roads:

Proposed *Existing* *Deactivated*
   *Main*
   *Operational*
   *Block Road*
 *FTA Road Permits - Active*

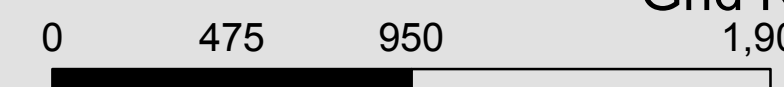
 Private land

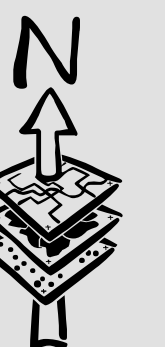
 SUP

TRIM Water Features

 TRIM Stream
 TRIM Wetland

Projection: BC Environment Albers
 Datum: NAD83

Date: 29/11/2018
 1:20,000

 0 475 950 1,900
 Meters



Grid North

