

NADINA FIRE: SITE PREPARATION TREATMENT MAP















OPENING: 093E099 - 839

Location: Isaac Lake
District: Nadina

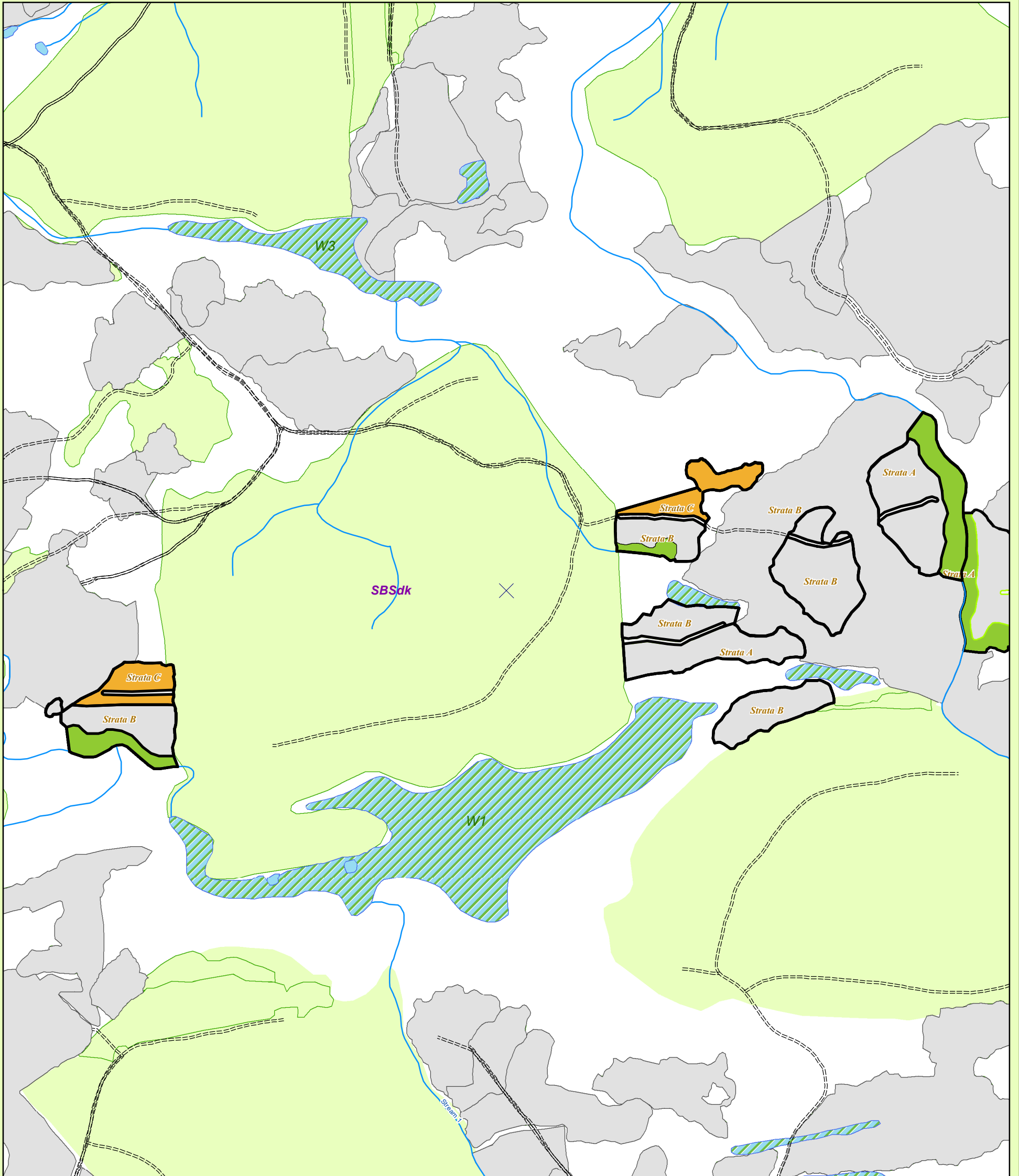
Region: NIFR
Mapsheet: 093E.099

Latitude: 53°57'09"N
Longitude: 126°16'00"W

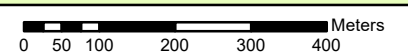
Legend

-  Streams
 -  Other Roads
 -  Tenured Roads
 -  Strata Boundaries
 -  Treatment Area
- Non_Merch_Areas**
- Strata**
-  NPUNN
 -  WTR
 -  BEC
 -  FTA Cutblocks
 -  Silviculture Openings
 -  WTRA
 -  Opening Boundary
 -  Lakes
 -  Wetlands

Strata	BEC	Area	Inv Label	PI90 Sx10 - 13/10 - 3/1.5 - 14(H) - 15 - 2500(18)	Silv Label	PI70 Sx30 - 13/13 - 3/2 - 14(H) - 800(18)	Treatment Recommendations	Area	
A	SBS dk	7.6	Inv Label	PI90 Sx10 - 13/10 - 3/1.5 - 14(H) - 15 - 2500(18)	Silv Label	PI70 Sx30 - 13/13 - 3/2 - 14(H) - 800(18)	LEAVE AS IS - not burnt	0.0	
B	SBS dk	13.2	Inv Label	PI90 Sx10 - 13/10 - 3/1.5 - 14(H) - 10 - 1000(18)	Silv Label	PI70 Sx30 - 13/13 - 3/2 - 14(H) - 400(18)	TREATMENT REQUIRED - Fill plant	13.2	
C	SBS dk	3.7	Inv Label	PI90 Sx10 - 13/10 - 3/1.5 - 14(H) - 5 - 200(18)	Silv Label	PI50 Sx50 - 13/13 - 3/2 - 14(H) - 100(18)	TREATMENT REQUIRED - Site Prep	3.7	
WTR		2.4							
NPNat		0.0							
NPUnn		1.0							
Total Area Surveyed		27.9							



Free Growing Forestry Ltd.
 PO Box 510, 135 1st Ave P: 250 692-3443
 Burns Lake, BC F: 250 692-3464
 V0J 1E0 E: lorettajohnson@freegrowing.ca



1:10,000