
















Legend

-  Streams
-  Other Roads
-  Tenured Roads
-  OGMA
-  MFZ
-  Strata Boundaries
-  Treatment Area
-  NPUNN
-  WTR
-  BEC
-  FTA Cutblocks
-  Silviculture Openings
-  WTRA
-  Opening Boundary
-  Wetlands

NADINA FIRE: SITE PREPARATION TREATMENT MAP

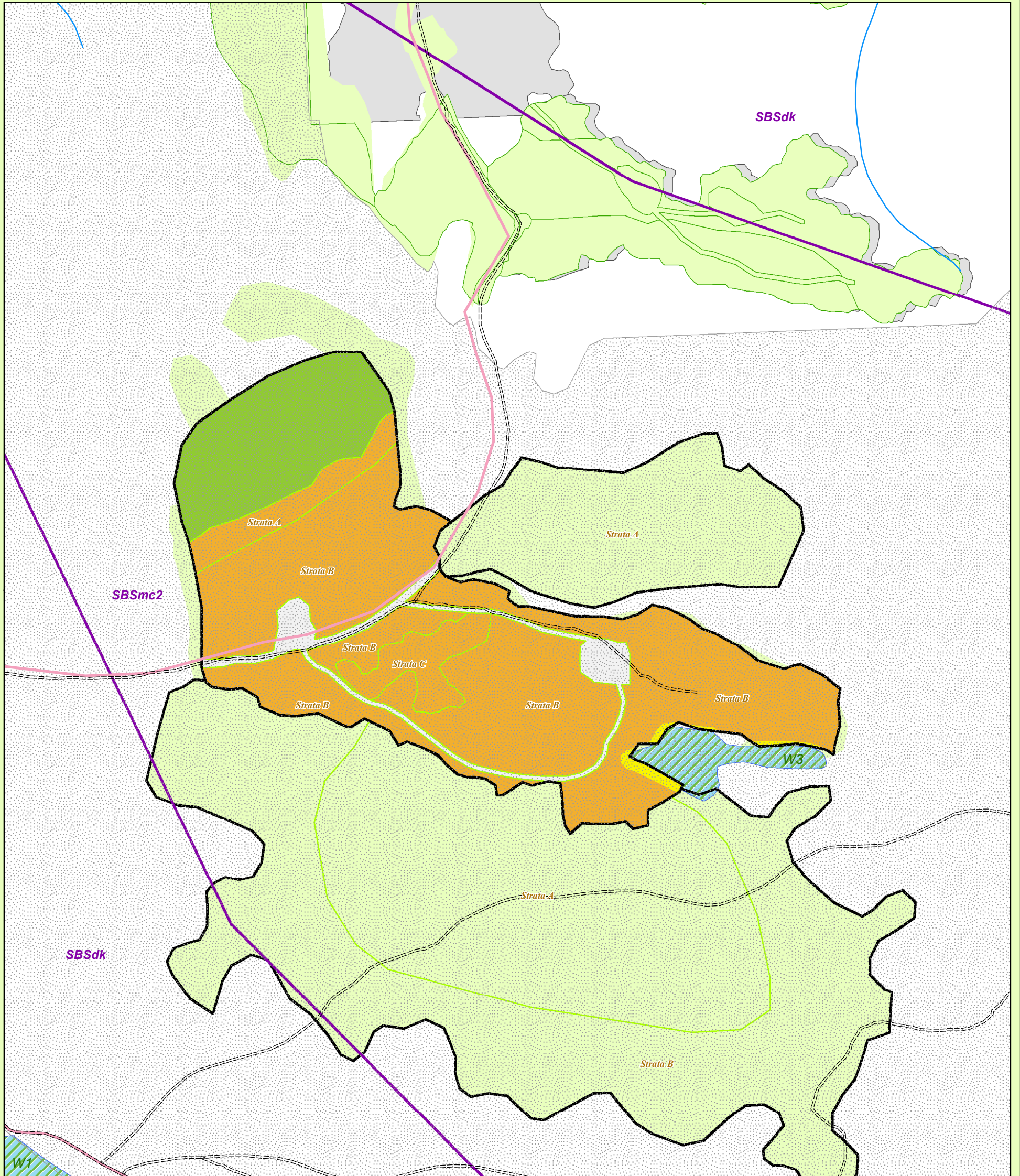
OPENING: 093E100 - 153

Location: Old Issac Trail
District: Nadina

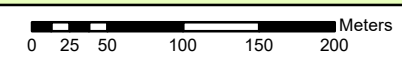
Region: NIFR
Mapsheet: 093E.100

Latitude: 53°57'19"N
Longitude: 126°10'28"W

Strata	BEC	Area	Inv Label	Treatment Recommendations	Area
A	SBS mc2	1.0	PI95 Sx5 - 18/18 - 8/5 - 18(H) - 5 - 1000(18)	TREATMENT REQUIRED - Site Prep	4.7
			PI100 (Sx) - 18 - 9 - 18(H) - 400(18)		
B	SBS mc2	14.8	PI90 Sx5 B15 - 18/15/20 - 8/3/5 - 18(H) - 10 - 1800(18)	TREATMENT REQUIRED - Site Prep	14.8
			PI90 Sx10 (B1) - 18/18 - 9/4 - 18(H) - 700(18)		
C	SBS mc2	1.1	PI90 Sx5 B15 - 18/15/20 - 8/3/5 - 18(H) - 10 - 1800(18)	TREATMENT REQUIRED - Site Prep	1.1
			PI90 Sx10 (B1) - 18/18 - 9/4 - 18(H) - 700(18)		
WTR		3.7			
NPNat		0.0			
NPUnn		1.4			
Total Area Surveyed		22.0			



Free Growing Forestry Ltd.
 PO Box 510, 135 1st Ave P: 250 692-3443
 Burns Lake, BC F: 250 692-3464
 V0J 1E0 E: loretta.johnson@freegrowing.ca



1:5,000