

# VERDUN FIRE: SITE PREPARATION TREATMENT MAP












OPENING: 093F081 - 12

Location: Snowflake Lake  
District: Nadina

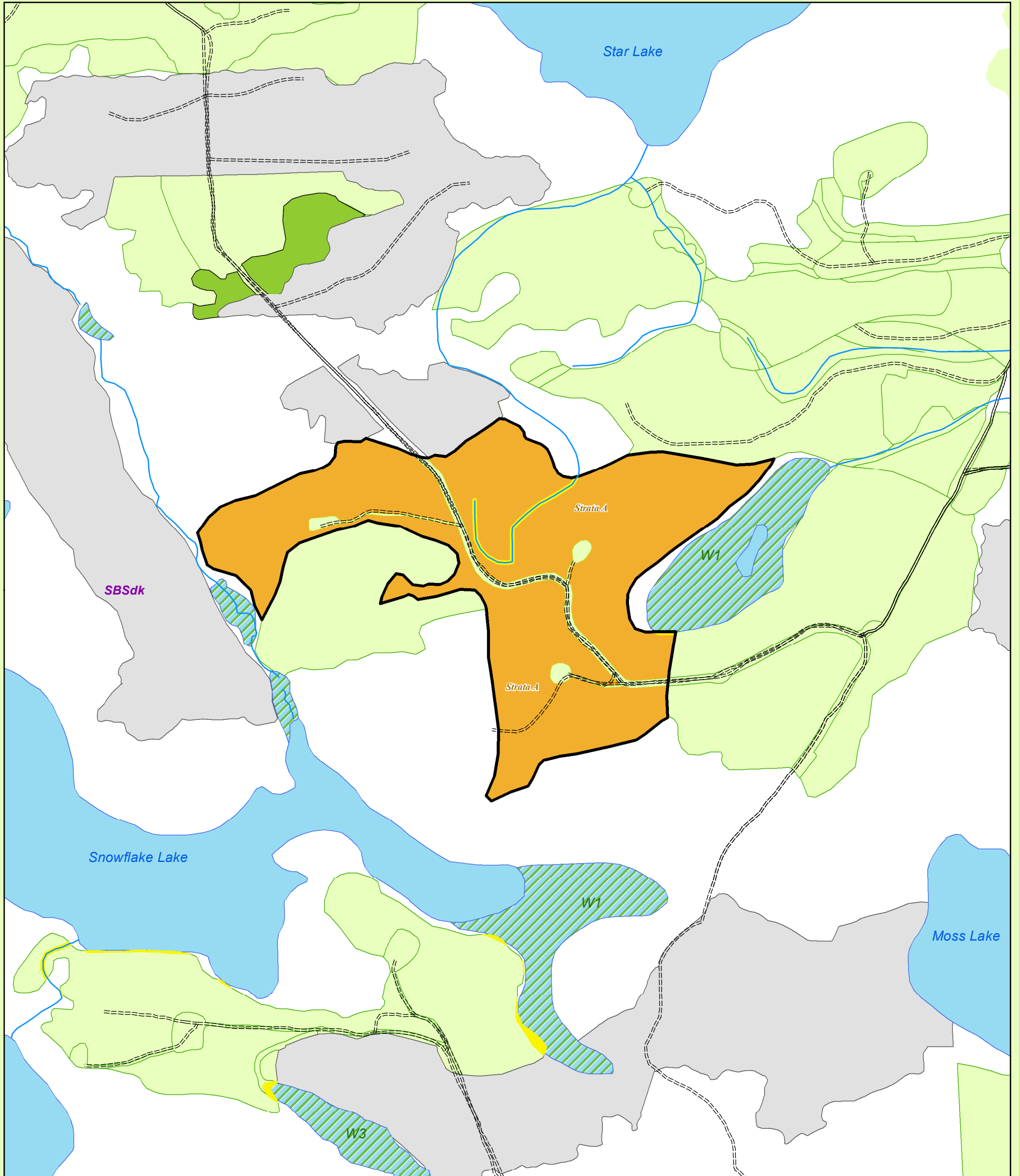
Region: NIFR  
Mapsheet: 093F081

Latitude: 53°50'25"N  
Longitude: 125°54'26"W

## Legend

-  Streams
-  Other Roads
-  Tenured Roads
-  MFZ
-  Strata Boundaries
-  BEC
-  Treatment Area
-  FTA Cutblocks
-  Silviculture Openings
-  WTRA
-  Opening Boundary
-  Lakes
-  Wetlands

Strata	BEC	Area	Inv Label	PL100 (Sx) - 25 - 10 - 19.5(I) - 20 - 1200(18)	Silv Label	PL100 (SX) - 25 - 10 - 19.5(I) - 500(18)	Treatment	Area
A	SBS dk	50.6					TREATMENT REQUIRED - Site Prep + Fill Plant	50.6
NPNat		0.0						
NPUnn		3.0						
<b>Total Area Surveyed</b>		<b>53.6</b>						



**Free Growing Forestry Ltd.**  
PO Box 510, 135 1st Ave P: 250 692-3443  
Burns Lake, BC F: 250 692-3464  
V0J 1E0 E: loretta.johnson@freegrowing.ca



0 50 100 200 300 400 Meters

1:10,000