

# VERDUN FIRE: SITE PREPARATION TREATMENT MAP














OPENING: 093F081 - 31

Location: Chicken Creek  
District: Nadina

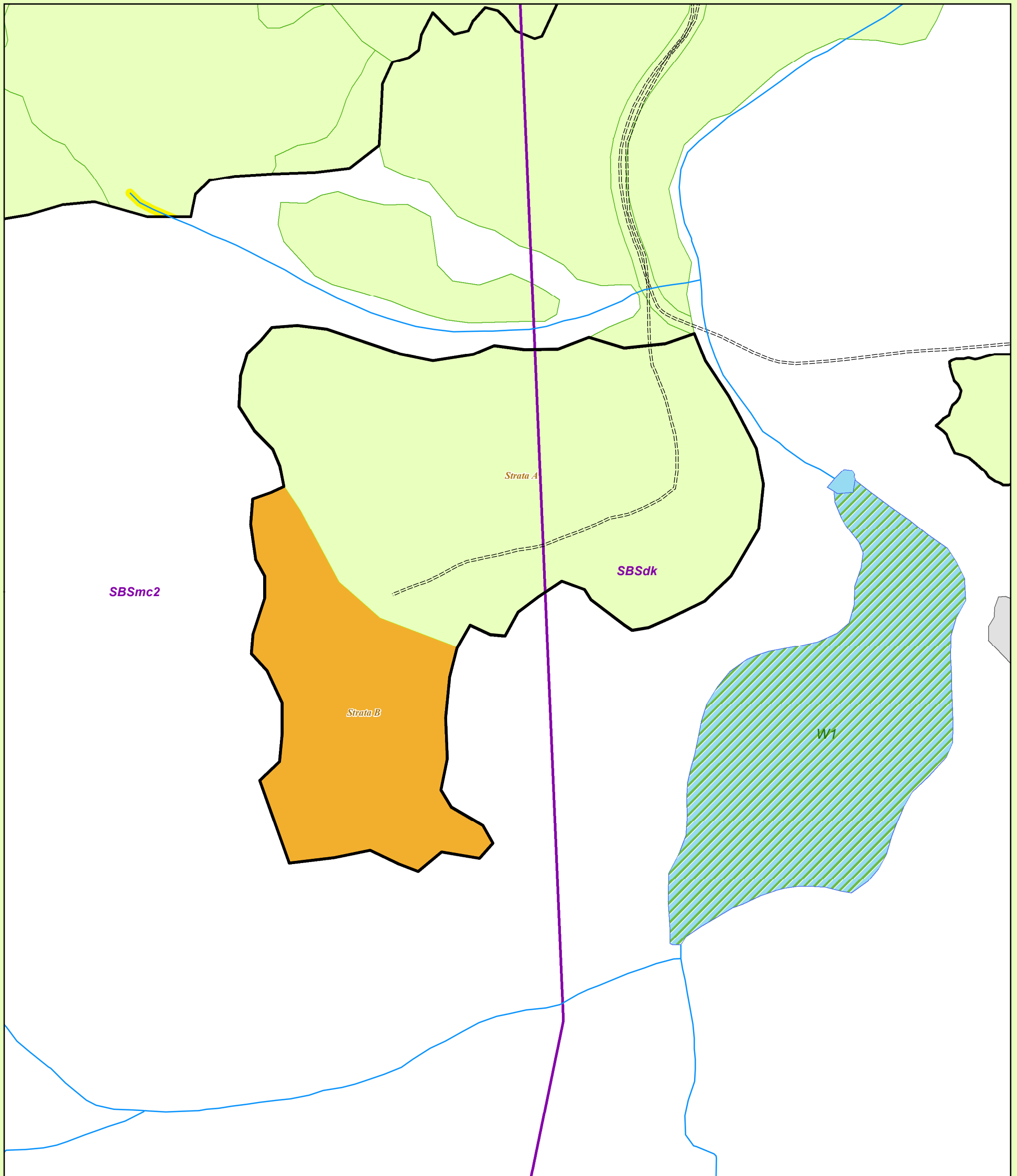
Region: NIFR  
Mapsheet: 093F081

Latitude: 53°50'58"N  
Longitude: 125°58'17"W

## Legend

-  Streams
-  Other Roads
-  Tenured Roads
-  MFZ
-  Strata Boundaries
-  BEC
-  Treatment Area
-  FTA Cutblocks
-  Silviculture Openings
-  WTRA
-  Opening Boundary
-  Lakes
-  Wetlands

Strata	BEC	Area	Inv Label		Treatment		Area
A	SBS mc2	19.6	PL95 Sx5 (At) - 35 - 9/9 - 19.5(I) - 30 - 1800(18)	LEAVE AS IS - Good survival		19.6	
			PL90 Sx10 - 35/35 - 9/9 - 19.5(I) - 600(18)				
B	SBS mc2	8.3	PL95 Sx5 (At) - 35 - 9/9 - 19.5(I) - 10 - 100(18)	TREATMENT REQUIRED - Site Prep		8.3	
			PL50 Sx50 - 35/35 - 9/9 - 19.5(I) - 100(18)				
NPNat		0.0					
NPUnn		0.0					
<b>Total Area Surveyed</b>		<b>27.9</b>					



**Free Growing Forestry Ltd.**  
 PO Box 510, 135 1st Ave P: 250 692-3443  
 Burns Lake, BC F: 250 692-3464  
 V0J 1E0 E: loreta.johnson@freegrowing.ca



0 25 50 100 150 200 Meters

1:5,000