

VERDUN FIRE: SITE PREPARATION TREATMENT MAP














OPENING: 093F081 - 51

Location: Snowflake Lake
District: Nadina

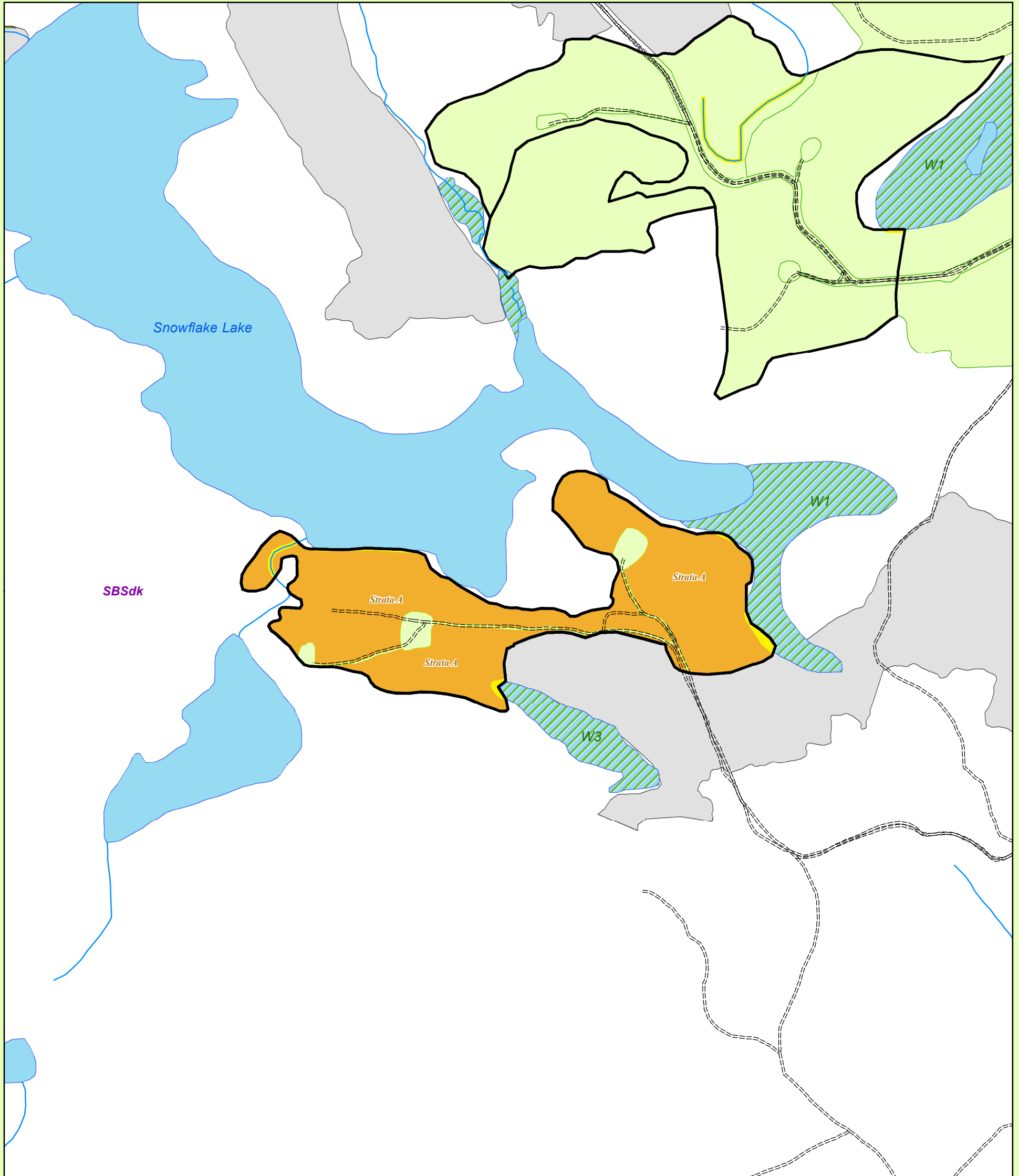
Region: NIFR
Mapsheet: 093F081

Latitude: 53°49'50N
Longitude: 125°54'44"W

Legend

-  Streams
-  Other Roads
-  Tenured Roads
-  MFZ
-  Strata Boundaries
-  BEC
-  Treatment Area
-  FTA Cutblocks
-  Silviculture Openings
-  WTRA
-  Opening Boundary
-  Lakes
-  Wetlands

Strata	BEC	Area	Treatment		Area	
A	SBS dk	33.8	Inv Label	PI100 (Sx) - 23 - 8 - 19.5(l) - 30 - 1400(18)	Site Prep Required	33.8
			Silv Label	PI100 (Sx) - 23 - 8 - 19.5(l) - 800(18)		
WTR		0.0				
NPNat		0.0				
NPUnn		0.0				
Total Area Surveyed		33.8				



Free Growing Forestry Ltd.

PO Box 510, 135 1st Ave P: 250 692-3443
Burns Lake, BC F: 250 692-3464
V0J 1E0 E: loretta.johnson@freegrowing.ca



0 50 100 200 300 400 Meters

1:10,000