














# NADINA FIRE: SITE PREPARATION TREATMENT MAP

OPENING: 093E099 - 896

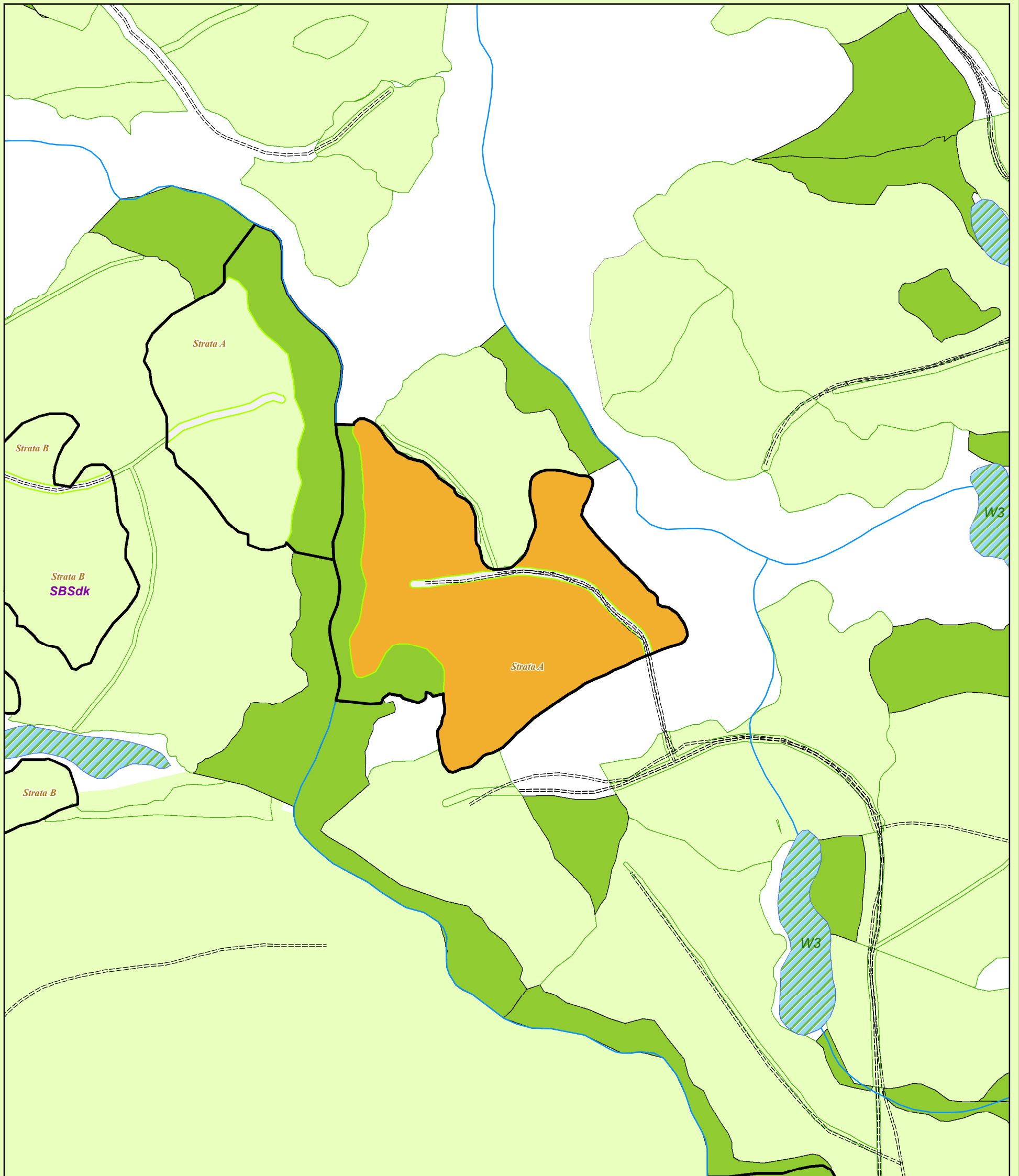
Location: Isaac Lake  
District: Nadina

Region: NIFR  
Mapsheet: 093E.099

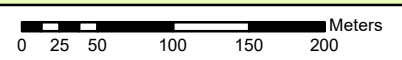
Latitude: 53°57'00"N  
Longitude: 126°14'56"W

- Legend**
-  Strata Boundaries
  -  Treatment Area
  -  NPUNN
  -  WTR
  -  Streams
  -  Other Roads
  -  Tenured Roads
  -  BEC
  -  FTA Cutblocks
  -  Silviculture Openings
  -  WTRA
  -  Opening Boundary
  -  Wetlands

Strata	BEC	Area	Inv Label	PI100 (Sx) - 12 - 3 - 19(H) - 10 - 3200(18)	Treatment Recommendations	Area
A	SBS dk	8.8	PI100 (Sx) - 12 - 3 - 19(H) - 600(18)		TREATMENT REQUIRED - Site Prep	8.8
WTR		1.6				
NPNat		0.0				
NPUnn		0.3				
<b>Total Area Surveyed</b>		<b>10.7</b>				



**Free Growing Forestry Ltd.**  
 PO Box 510, 135 1st Ave P: 250 692-3443  
 Burns Lake, BC F: 250 692-3464  
 V0J 1E0 E: loretta.johnson@freegrowing.ca



1:5,000