

NADINA FIRE: SITE PREPARATION TREATMENT MAP













OPENING: 093E099 - 911

Location: Wasp Lake
District: Nadina

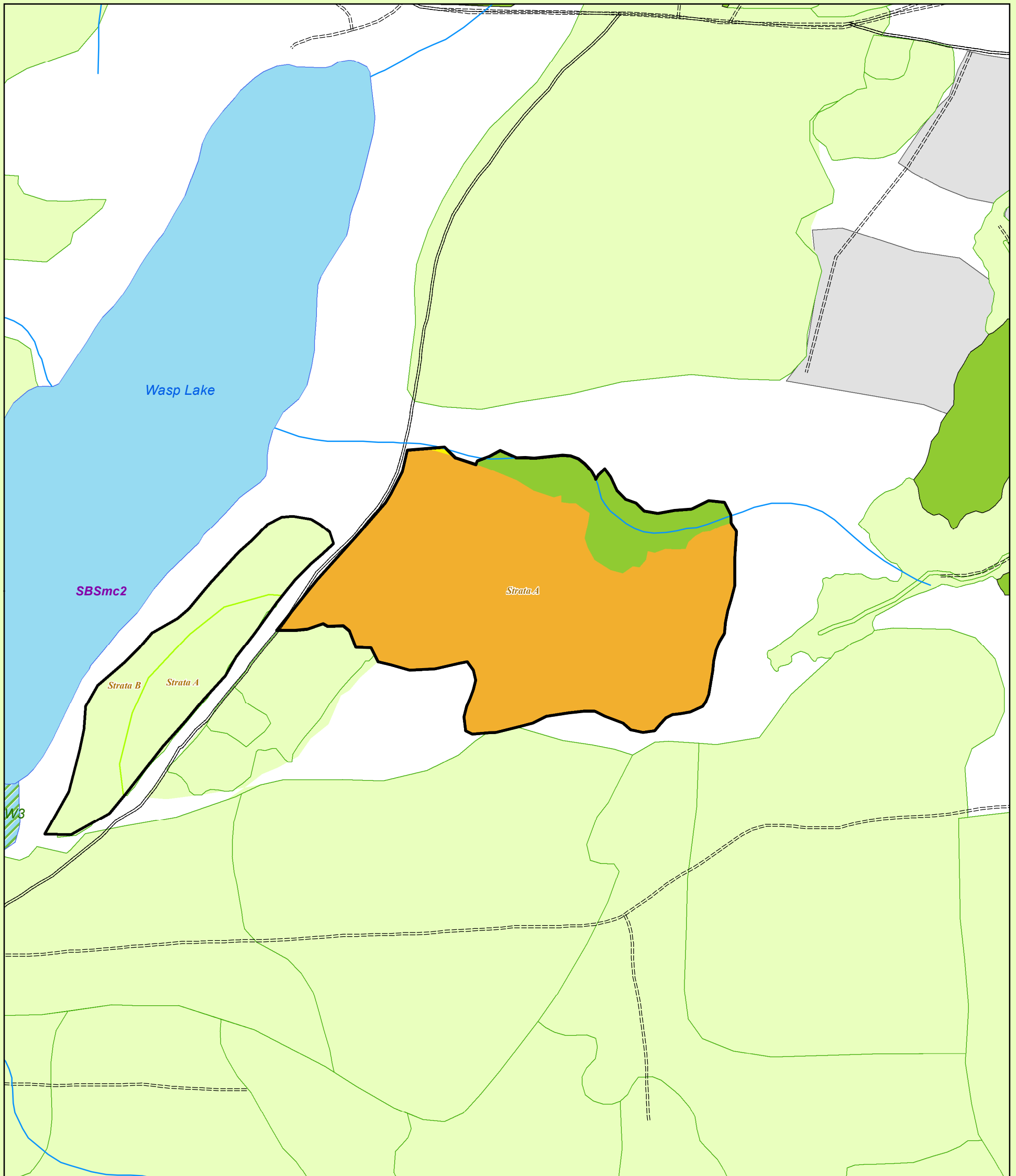
Region: NIFR
Mapsheet: 093E.099

Latitude: 53°55'16"N
Longitude: 126°16'41"W

Legend

-  MFZ
-  Strata Boundaries
-  Treatment Area
-  WTR
-  Streams
-  Other Roads
-  Tenured Roads
-  BEC
-  FTA Cutblocks
-  Silviculture Openings
-  WTRA
-  Opening Boundary
-  Lakes
-  Wetlands

Strata	BEC	Area	Treatment Recommendations		Area	
A	SBS mc2	13.8	Inv Label	PI80 Sx20 (Bl) - 12/12 - 4/3 - 12(H) - 5 - 1000(18)	TREATMENT REQUIRED - Site Prep + Plant	12.1
			Silv Label	PI80 Sx20 - 12/12 - 4/3 - 12(H) - 600(18)		
WTR		1.7				
NPNat		0.0				
NPUnn		0.0				
Total Area Surveyed		15.5				



Free Growing Forestry Ltd.
 PO Box 510, 135 1st Ave P: 250 692-3443
 Burns Lake, BC F: 250 692-3464
 V0J 1E0 E: loretta.johnson@freegrowing.ca



0 25 50 100 150 200 Meters

1:5,000