

VERDUN FIRE: SITE PREPARATION TREATMENT MAP













OPENING: 093F081 - 45

Location: Chicken Creek
District: Nadina

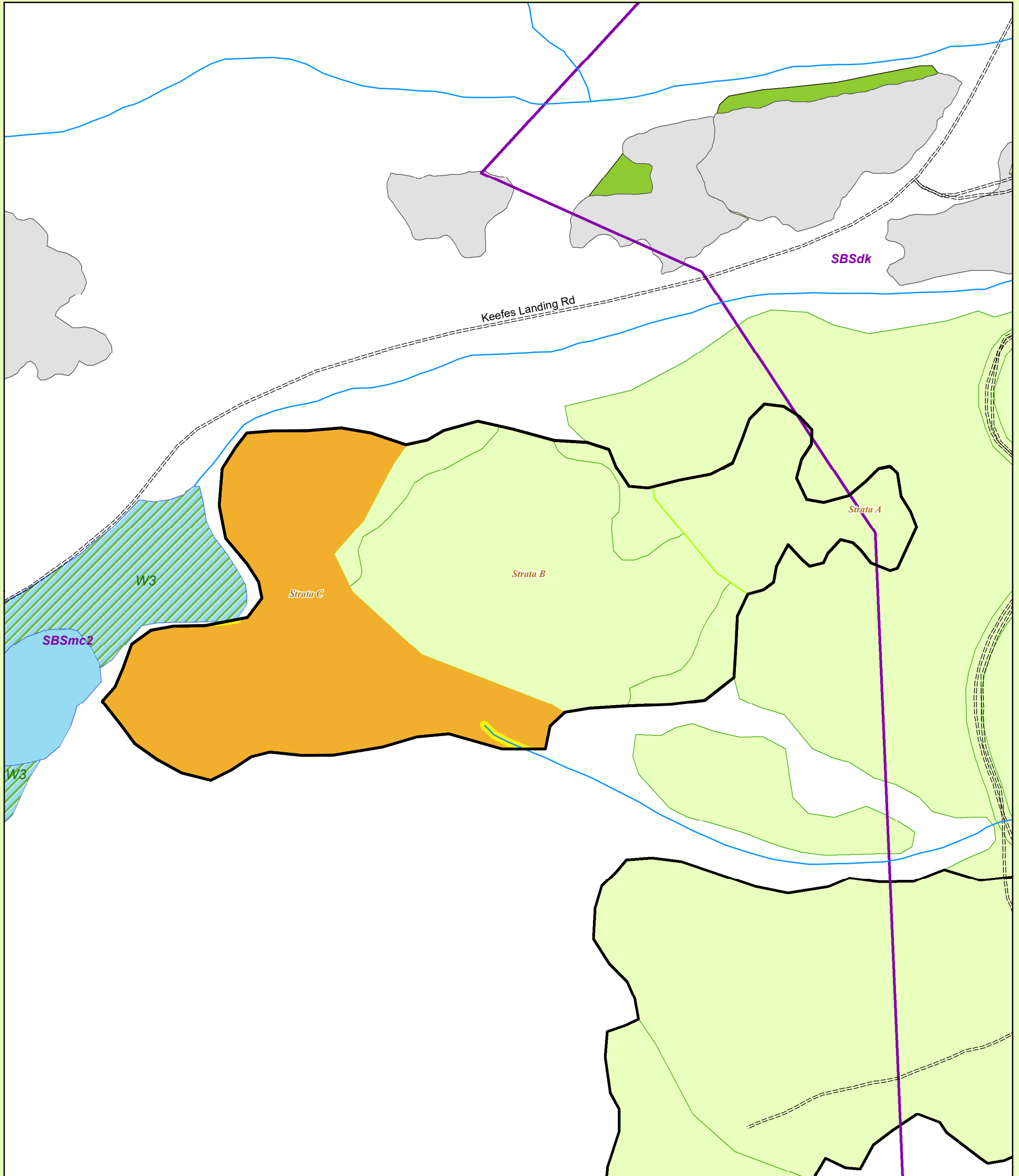
Region: NIFR
Mapsheet: 093F081

Latitude: 53°51'18"N
Longitude: 125°58'42"W

Legend

-  Streams
-  Other Roads
-  Tenured Roads
-  MFZ
-  Strata Boundaries
-  BEC
-  Treatment Area
-  FTA Cutblocks
-  Silviculture Openings
-  WTRA
-  Opening Boundary
-  Lakes
-  Wetlands

Strata	BEC	Area	Inv Label	Silv Label	Treatment	Area
A	SBS mc2	3.8	Sx100 (BI,PI) - 70 - 16 - 18(I) - 30 - 1000(18)		LEAVE AS IS - Sx area unburnt	3.8
				Sx100 (BI,PI) - 70 - 16 - 18(I) - 800(18)		
B	SBS mc2	12.9	PL60 Sx40 (BI) - 60/70 - 18/16 - 18(I) - 15 - 1000(18)		REASSESS - for salvage potential	12.9
				PL50 Sx50 - 60/70 - 18/16 - 18(I) - 600(18)		
C	SBS mc2	11.5	PI80 Sx20 (BI) - 60/70 - 18/15 - 18(I) - 5 - 400(18)		TREATMENT REQUIRED - Site Prep	11.5
				PI50 Sx50 - 60/70 - 18/15 - 18(I) - 400(18)		
WTR		0.0				
NPNat		0.0				
NPUnn		0.0				
Total Area Surveyed		28.2				



Free Growing Forestry Ltd.

PO Box 510, 135 1st Ave P: 250 692-3443
Burns Lake, BC F: 250 692-3464
V0J 1E0 E: loretta.johnson@freegrowing.ca



0 25 50 100 150 200 Meters

1:5,000