

VERDUN FIRE: SITE PREPARATION TREATMENT MAP














OPENING: 093F081 - 50

Location: Chicken Creek
District: Nadina

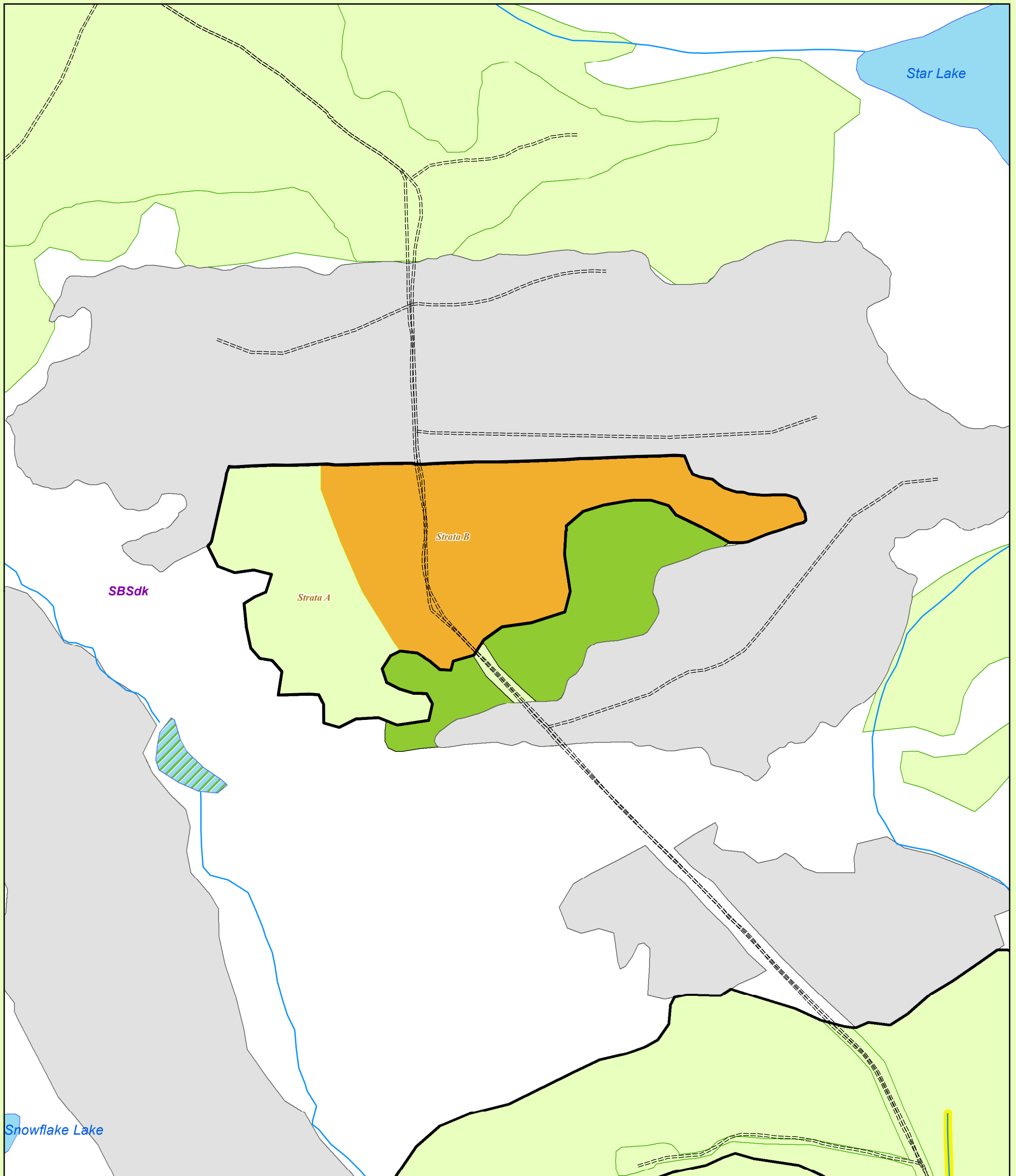
Region: NIFR
Mapsheet: 093F081

Latitude: 53°50'54"N
Longitude: 125°55'06"W

Legend

-  Streams
-  Other Roads
-  Tenured Roads
-  Strata Boundaries
-  BEC
-  MFZ
-  Treatment Area
-  FTA Cutblocks
-  Silviculture Openings
-  WTRA
-  Opening Boundary
-  Lakes
-  Wetlands

| Strata | BEC | Area | Inv Label | Silv Label | Treatment | Area |
|----------------------------|---------|-------------|--|--|--------------------------------|------|
| A | SBS mc2 | 4.8 | PL50 Sx50 - 30/15 - 10/2 - 19.5(I) - 30 - 2500(18) | Sx60 PI40 - 15/30 - 2/10 - 19.5(I) - 600(18) | LEAVE AS IS - Good survival | 0.0 |
| | | | Silv Label | | | |
| B | SBS mc2 | 8.0 | PL50 Sx50 - 30/15 - 10/2.5 - 19.5(I) - 20 - 1500(18) | Sx100 (PI) - 15 - 2 - 19.5(I) - 400(18) | TREATMENT REQUIRED - Site Prep | 8.0 |
| | | | Silv Label | | | |
| WTR | | 0.0 | | | | |
| NPNat | | 0.0 | | | | |
| NPUnn | | 0.0 | | | | |
| Total Area Surveyed | | 12.8 | | | | |



Free Growing Forestry Ltd.
 PO Box 510, 135 1st Ave P: 250 692-3443
 Burns Lake, BC F: 250 692-3464
 V0J 1E0 E: lorettajohnson@freegrowing.ca



0 25 50 100 150 200 Meters

1:5,000