

NADINA FIRE: SITE PREPARATION TREATMENT MAP















OPENING: 093E100 - 100

Location: Taltrose
District: Nadina

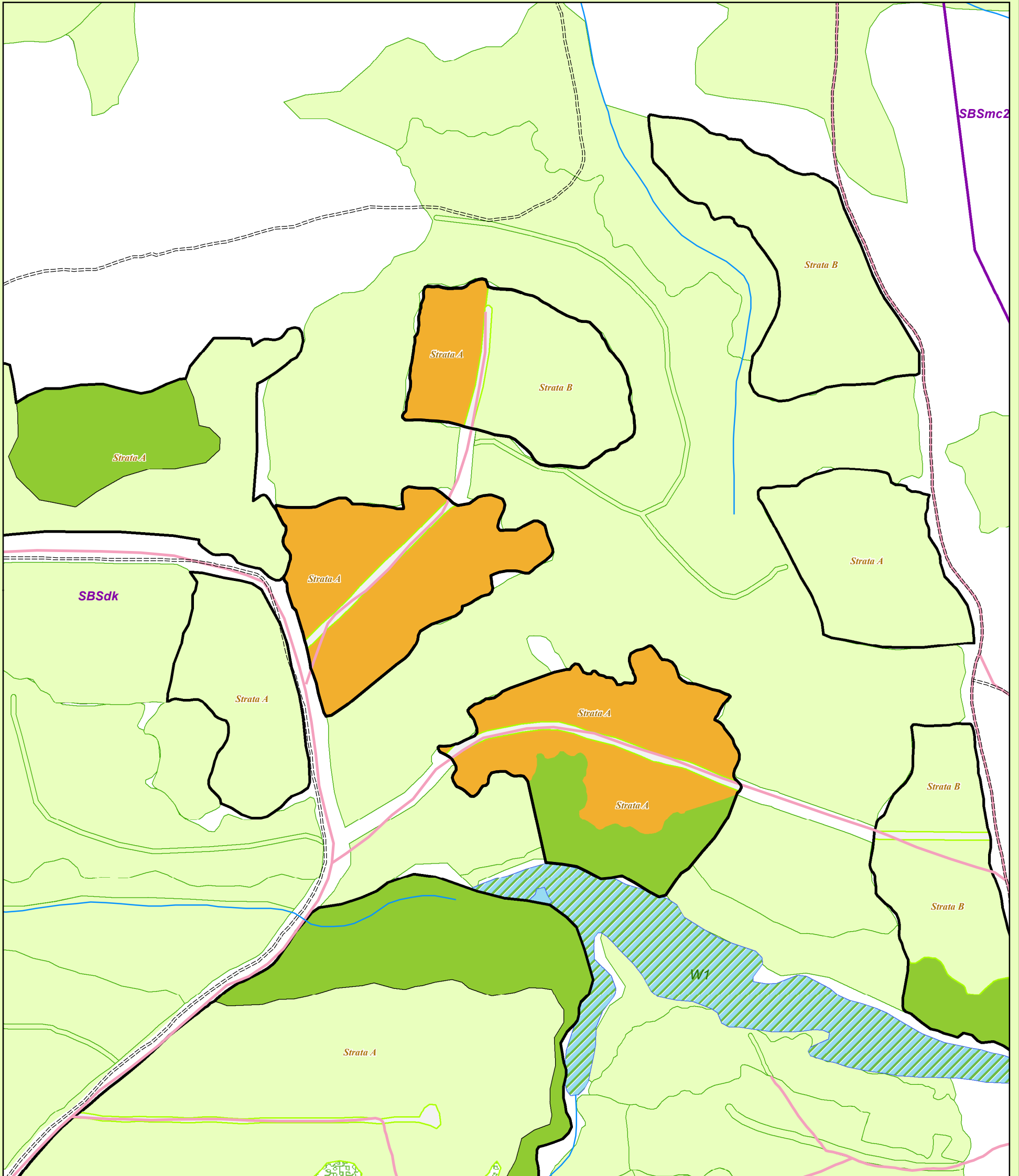
Region: NIFR
Mapsheet: 093E.100

Latitude: 53°57'16"N
Longitude: 126°11'53"W

Legend

-  Streams
-  Other Roads
-  Tenured Roads
-  Strata Boundaries
-  Treatment Area
-  NPNAT
-  NPUNN
-  WTR
-  BEC
-  FTA Cutblocks
-  Silviculture Openings
-  Opening Boundary
-  Lakes
-  Wetlands

Strata	BEC	Area	Inv Label	Pi60 Sx40 (Bl) - 13/13 - 3.5/2 - 18(H) - 10 - 2000(18)	Treatment Recommendations	Area
A	SBS dk	11.2	Inv Label	PI60 Sx40 (Bl) - 13/13 - 3.5/2 - 18(H) - 10 - 2000(18)	TREATMENT REQUIRED - Site Prep	11.2
			Silv Label	PI50 Sx50 - 13/13 - 3.5/2 - 18(H) - 800(18)		
B	SBS dk	3.2	Inv Label	PI80 Sx20 (Bl) - 13/13 - 3.5/2 - 18(H) - 5 - 900(18)	LEAVE AS IS - not burnt	0.0
			Silv Label	PI100 (Sx) - 13 - 3.5 - 18(H) - 400(18)		
WTR		2.1				
NPNat		0.0				
NPUnn		0.8				
Total Area Surveyed		17.3				



Free Growing Forestry Ltd.
 PO Box 510, 135 1st Ave P: 250 692-3443
 Burns Lake, BC F: 250 692-3464
 V0J 1E0 E: loretta.johnson@freegrowing.ca



0 25 50 100 150 200 Meters

1:5,000