

NADINA FIRE: SITE PREPARATION TREATMENT MAP
















OPENING: 093E100 - 821

Location: Old Issac Trail
District: Nadina

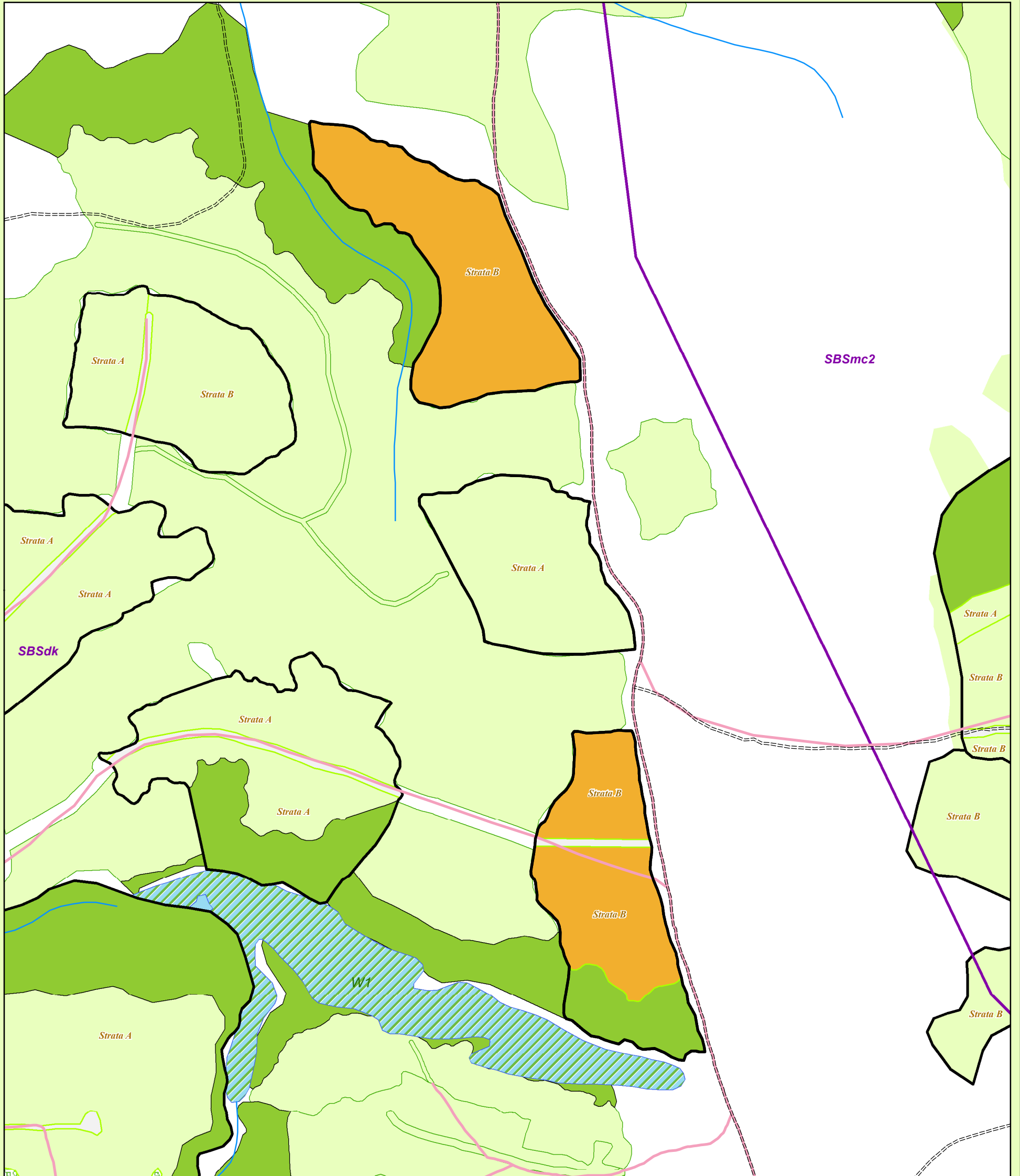
Region: NIFR
Mapsheet: 093E.100

Latitude: 53°57'26"N
Longitude: 126°11'13"W

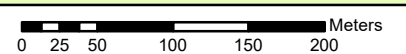
Legend

-  Streams
-  Other Roads
-  Tenured Roads
-  Strata Boundaries
-  Treatment Area
-  NPNAT
-  NPUNN
-  WTR
-  BEC
-  FTA Cutblocks
-  Silviculture Openings
-  WTRA
-  Opening Boundary
-  Lakes
-  Wetlands

Strata	BEC	Area	Inv Label	Pi Label	Treatment Recommendations	Area
A	SBS dk	4.0	PI60 Sx30 BI10 - 14/14/15 - 3.5/2/2 - 20(H) - 10 - 3000(18)	PI50 Sx50 - 14/14 - 3.5/2 - 20(H) - 1000(18)	LEAVE AS IS - Good survival	0.0
			PI150 Sx50 - 14/14 - 3.5/2 - 20(H) - 1000(18)			
B	SBS dk	9.1	PI100 (Sx) - 14 - 3.5 - 20(H) - 5 - 800(18)	PI100 (Sx) - 14 - 3.5 - 20(H) - 300(18)	TREATMENT REQUIRED - Site Prep	9.1
			PI100 (Sx) - 14 - 3.5 - 20(H) - 300(18)			
WTR		1.3				
NPNat		0.0				
NPUnn		0.1				
Total Area Surveyed		14.5				



Free Growing Forestry Ltd.
 PO Box 510, 135 1st Ave P: 250 692-3443
 Burns Lake, BC F: 250 692-3464
 V0J 1E0 E: loretta.johnson@freegrowing.ca



1:5,000