











**Legend**

-  Streams
-  Other Roads
-  Tenured Roads
-  Strata Boundaries
-  BEC
-  Plant Area
-  FTA Cutblocks
-  Silviculture Openings
-  WTRA
-  Opening Boundary

# VERDUN FIRE: K4R PLANTING MAP

**OPENING: 093F081 - 28 --- Opening ID: 1713085**

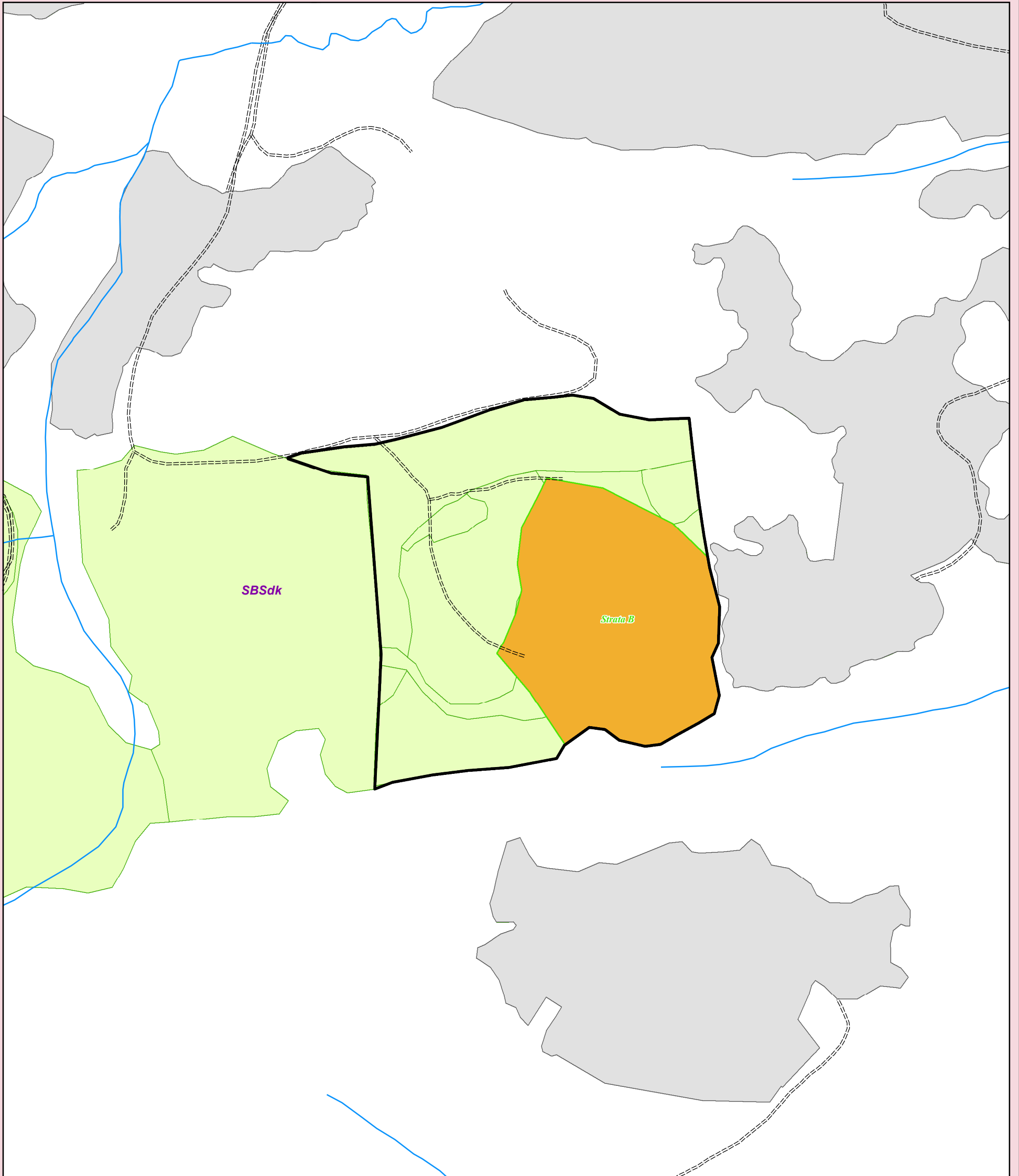
Location: Chicken Creek  
District: Nadina

Region: NIFR  
Mapsheet: 093F081

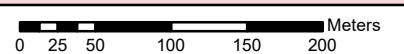
Latitude: 53°51'29"N  
Longitude: 125°57'18"W

Strata	BEC	Area	Inv Label	Silv Label	Treatment	Area
A	SBS dk	11.2	PL70BI20Sx10 - 30 - 10/8/8 - 18(I) - 40 - 2500(18)	PL100 (Sx) - 30 - 10 - 18(I) - 800(18)	LEAVE AS IS - Good survival	0.0
B	SBS dk	7.1	NSR PL	NSR PL	Plant	7.1
WTR		0.0				
NPNat		0.0				
NPUnn		0.0				
<b>Total Area Surveyed</b>		<b>18.3</b>				

Date: 2020-03-26



**Free Growing Forestry Ltd.**  
 PO Box 510, 135 1st Ave P: 250 692-3443  
 Burns Lake, BC F: 250 692-3464  
 V0J 1E0 E: loretta.johnson@freegrowing.ca



1:5,000