














Legend

-  Streams
-  Other Roads
-  Tenured Roads
-  Strata Boundaries
-  BEC
-  MFZ
-  Plant Area
-  FTA Cutblocks
-  Silviculture Openings
-  WTRA
-  Opening Boundary
-  Lakes
-  Wetlands

VERDUN FIRE: K4R PLANTING MAP

OPENING: 093F081 - 31 --- Opening ID: 1713087

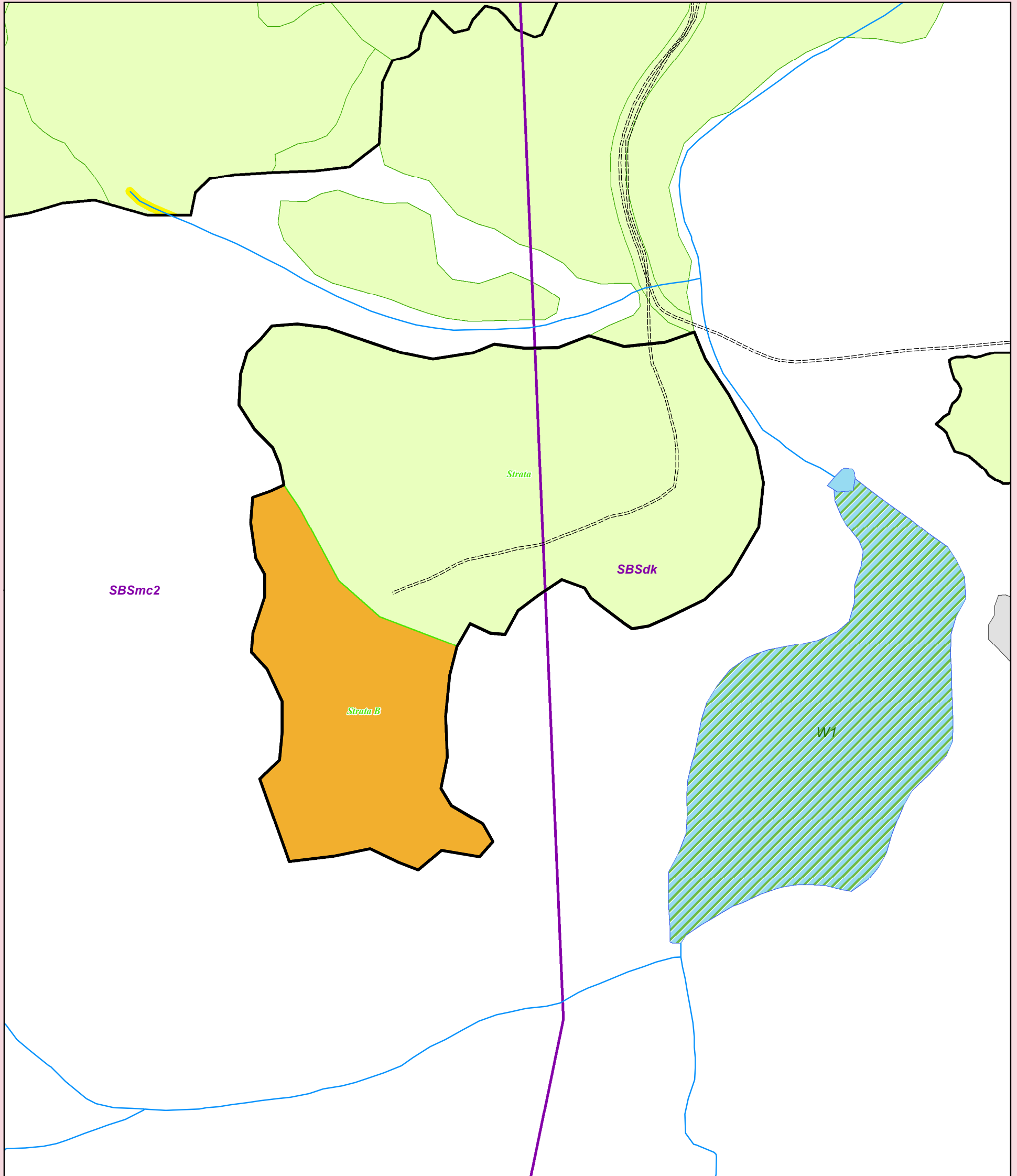
Location: Chicken Creek
District: Nadina

Region: NIFR
Mapsheet: 093F081


Latitude: 53°50'58"N
Longitude: 125°58'17"W

Strata	BEC	Area	Inv Label	PL95 Sx5 (At) - 35 - 9/9 - 19.5(l) - 30 - 1800(18)	Treatment	Area
A	SBS mc2	19.6	Silv Label	PL90 Sx10 - 35/35 - 9/9 - 19.5(l) - 600(18)	LEAVE AS IS - Good survival	0.0
B	SBS mc2	8.3	Inv Label	NSR PL		
			Silv Label	NSR PI	Plant	8.3
NPNat		0.0				
NPUnn		0.0				
Total Area Surveyed		27.9				

Date: 2020-03-26



Free Growing Forestry Ltd.
 PO Box 510, 135 1st Ave P: 250 692-3443
 Burns Lake, BC F: 250 692-3464
 V0J 1E0 E: loretta.johnson@freegrowing.ca



1:5,000