















Legend

-  Streams
-  Other Roads
-  Tenured Roads
-  Strata Boundaries
-  BEC
-  MFZ
-  Plant
-  Re-assess prior to planting
-  FTA Cutblocks
-  Silviculture Openings
-  WTRA
-  Opening Boundary
-  Lakes
-  Wetlands

Date: 2020-03-26

VERDUN FIRE: K4R PLANTING MAP

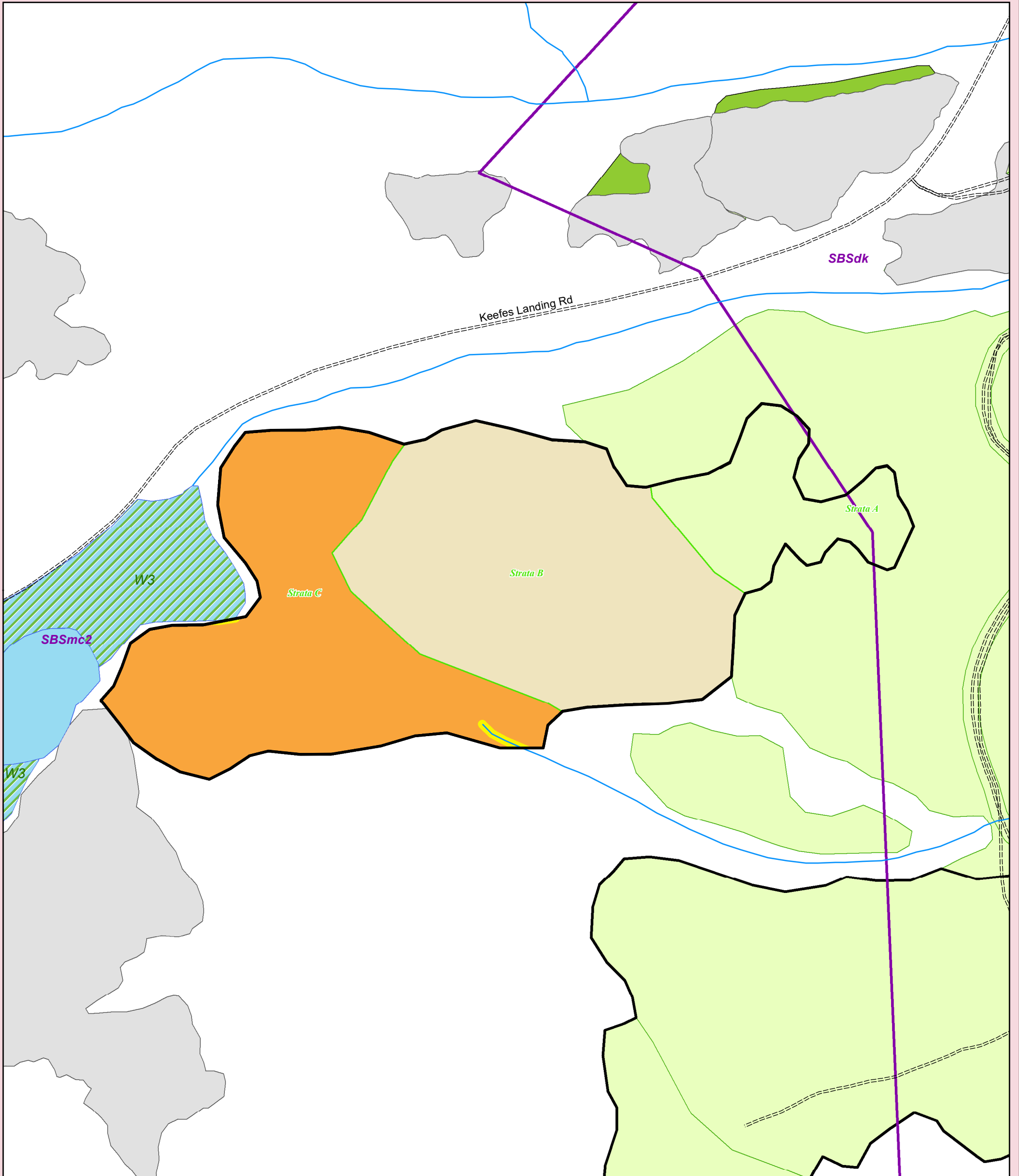
OPENING: 093F081 - 45 --- Opening ID: 1713088

Location: Chicken Creek
District: Nadina

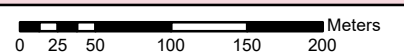
Region: NIFR
Mapsheet: 093F081

Latitude: 53°51'18"N
Longitude: 125°58'42"W

Strata	BEC	Area	Inv Label	Silv Label	Treatment	Area
A	SBS mc2	3.8	Inv Label	Sx100 (Bl,Pl) - 70 - 16 - 18(l) - 30 - 1000(18)	LEAVE AS IS - Sx area unburnt	3.8
			Silv Label	Sx100 (Bl,Pl) - 70 - 16 - 18(l) - 800(18)		
B	SBS mc2	12.9	Inv Label	PL60 Sx40 (Bl) - 60/70 - 18/16 - 18(l) - 15 - 1000(18)	Re-assess prior to planting	12.9
			Silv Label	PL50 Sx50 - 60/70 - 18/16 - 18(l) - 600(18)		
C	SBS mc2	11.5	Inv Label	NSR PL	Plant	11.5
			Silv Label	NSR PL		
WTR		0.0				
NPNat		0.0				
NPUnn		0.0				
Total Area Surveyed		28.2				



Free Growing Forestry Ltd.
 PO Box 510, 135 1st Ave P: 250 692-3443
 Burns Lake, BC F: 250 692-3464
 V0J 1E0 E: loretta.johnson@freegrowing.ca



1:5,000