














Legend

-  Streams
-  Other Roads
-  Tenured Roads
-  Strata Boundaries
-  BEC
-  MFZ
-  Plant Areas
-  FTA Cutblocks
-  Silviculture Openings
-  WTRA
-  Opening Boundary
-  Lakes
-  Wetlands

VERDUN FIRE: K4R PLANTING MAP

OPENING: 093F081 - 50 --- Opening ID: 1713089

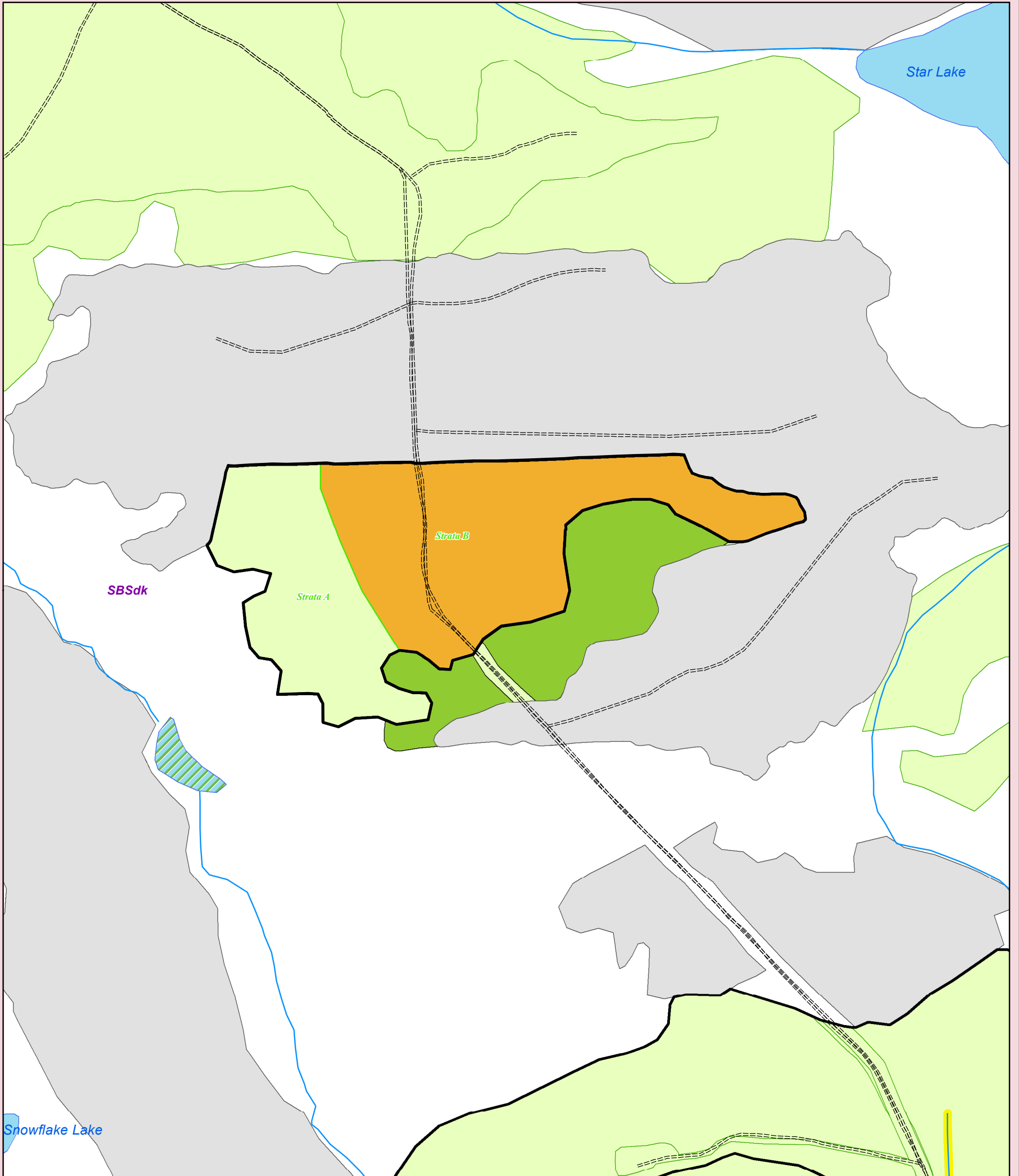
Location: Chicken Creek
District: Nadina

Region: NIFR
Mapsheet: 093F081

Latitude: 53°50'54"N
Longitude: 125°55'06"W

Strata	BEC	Area	Inv Label	Silv Label	Treatment	Area
A	SBS mc2	4.8	PL50 Sx50 - 30/15 - 10/2 - 19.5(I) - 30 - 2500(18)	Sx60 Pl40 - 15/30 - 2/10 - 19.5(I) - 600(18)	LEAVE AS IS - Good survival	0.0
			NSR PL			
B	SBS mc2	8.0	NSR PL	NSR PL	Plant	8.0
			NSR PL			
WTR		0.0				
NPNat		0.0				
NPUnn		0.0				
Total Area Surveyed		12.8				

Date: 2020-03-26



Free Growing Forestry Ltd.

PO Box 510, 135 1st Ave P: 250 692-3443
Burns Lake, BC F: 250 692-3464
V0J 1E0 E: loretta.johnson@freegrowing.ca



0 25 50 100 150 200 Meters

1:5,000