

VERDUN FIRE: K4R PLANTING MAP













OPENING: 093F081 - 806 --- Opening ID: 1713173

Location: Chicken Creek
District: Nadina

Region: NIFR
Mapsheet: 093F081

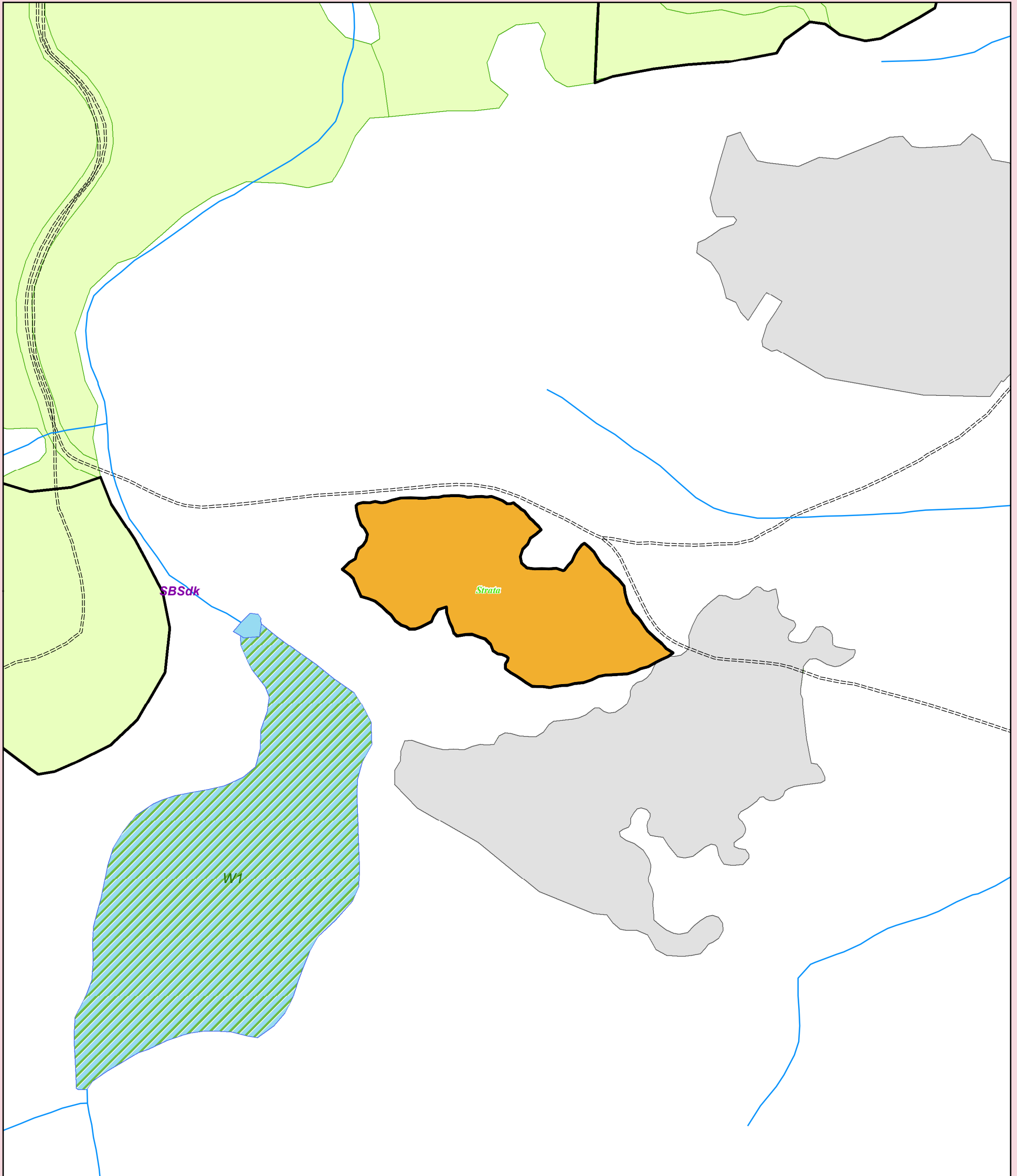
Latitude: 53°51'00"N
Longitude: 125°57'38"W

Legend

-  Streams
-  Other Roads
-  Tenured Roads
-  Strata Boundaries
-  BEC
-  Plant Area
-  FTA Cutblocks
-  Silviculture Openings
-  WTRA
-  Opening Boundary
-  Lakes
-  Wetlands

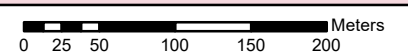
| Strata | BEC | Area | | | Treatment Recommendations | Area |
|----------------------------|--------|------------|------------|--------|---------------------------|------|
| A | SBS dk | 5.6 | Inv Label | NSR PL | Plant | 5.6 |
| | | | Silv Label | NSR PL | | |
| WTR | | 0.0 | | | | |
| NPNat | | 0.0 | | | | |
| NPUnn | | 0.0 | | | | |
| Total Area Surveyed | | 5.6 | | | | |

Date: 2020-03-26



Free Growing Forestry Ltd.

PO Box 510, 135 1st Ave P: 250 692-3443
Burns Lake, BC F: 250 692-3464
V0J 1E0 E: loretta.johnson@freegrowing.ca



1:5,000