













**Chinook Community Forest K4R  
2021 Planting Overview Map**

Northern Interior Forest Region  
Nadina Forest District  
Lakes TSA

Date Drawn: 2020-10-16

**Legend**

- |   |   |   |
|---|---|---|
| — Tenured Roads   |  Lakes                 |  IR BC Polygon             |
| - - - Other roads   |  Rivers                |  Parks and Protected Areas |
| — Paved Roads   |  Wetlands              |  Private Parcels           |
|  Other Managed License Boundaries |  2021 Planting Opening |   |
|  K4R Community Forest             |  RESULTS WTRA          |   |
|   |  RESULTS Openings      |   |
|   |  Other Cutting Permits |   |



1:50,000

PO Box 510, 135 1st Ave  
Burns Lake, BC, V0J 1E0  
P: 250.692.3443  
F: 250.692.3464  
E: lorella.johnson@freegrowing.ca

