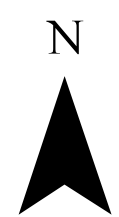







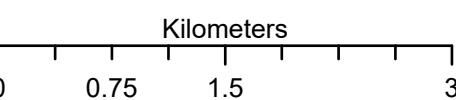


Southside Chinook Community Forest Wildfire Risk Reduction


Legend 

-  Highway
-  Local Road
-  Resource Road
-  Proposed Fuel Treatment Inside COMFOR
-  Proposed Fuel Treatment Outside COMFOR
-  Chinook Community Forest Boundary
-  Beyond Chinook Community Forest Boundary

Scale: 1:50,000



Spatial Reference
Name: NAD 1983 BC Environment Alberta
Datum: North American 1983
Projection: Albers

 **DISCLAIMER:**
This map is not intended for navigational purposes. The Province is not liable for misuse.

© Province of British Columbia, 2023.
This map may contain public and internal data. The information contained within this map may be subject to publication restrictions. For more information, and distribution permission, please write to us at Forest.Stewardship@bc.ca.